Fossicking Maps
Bland Shire Area

BLAND SHIRE COUNCIL
west wyalong

For more information please visit the VIC at
Bland Shire Library
6 Shire Street, West Wyalong or the website:
www.blandshire.nsw.gov.au
Phone: 6979 0247

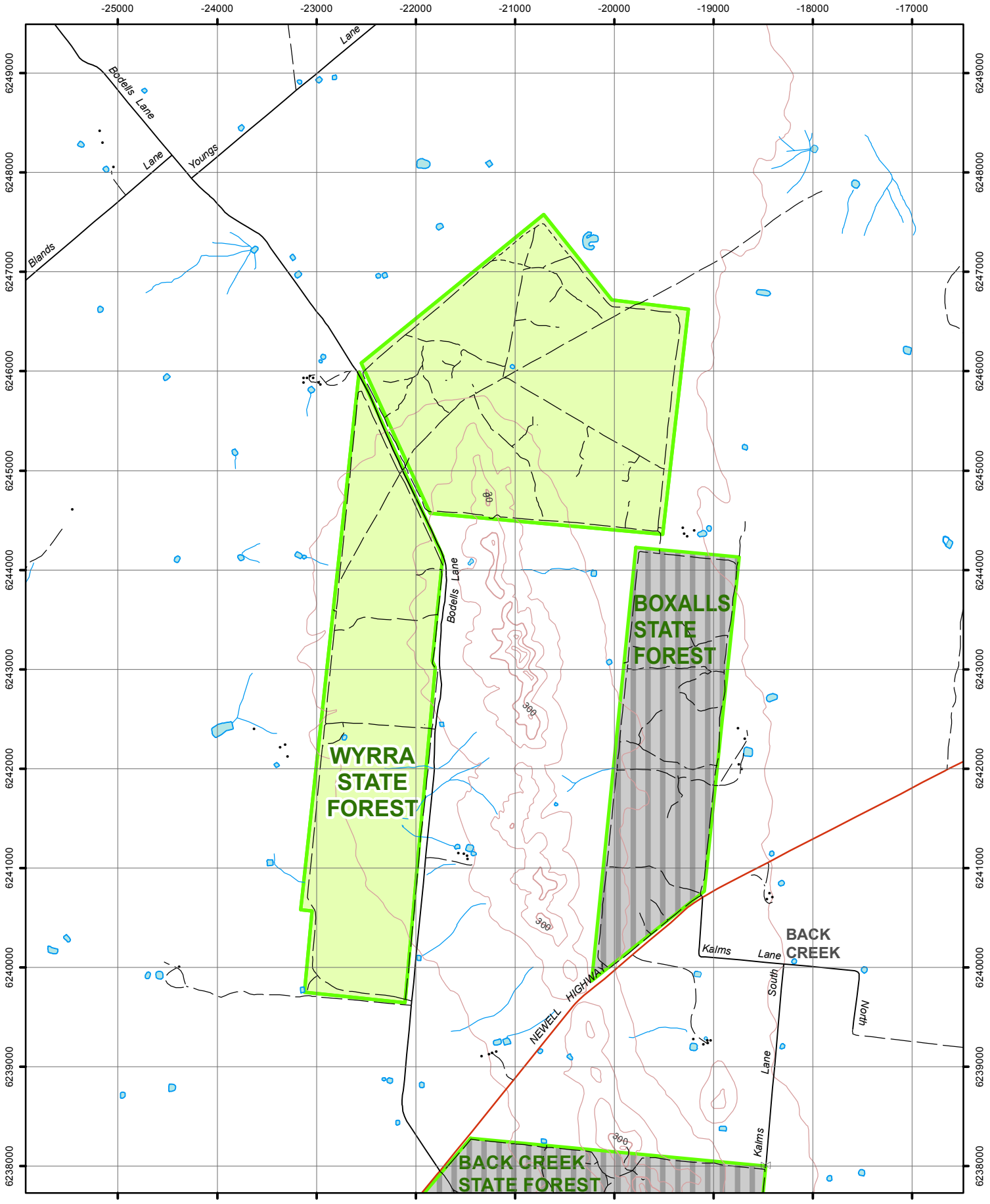

Wyrra State Forest Fossicking Area Map

DISCLAIMER:
This map is not guaranteed to be free from error or omission. Therefore, the State of New South Wales, Forestry Corporation of NSW and its employees disclaim liability of any act done or omission made on the information on the map and any consequences of such acts or omissions.

Forestry Corporation

Contour interval 20 meters
Coordinate System: GDA 1994 MGA Zone 56

- National Park
- State Forest - Permitted Fossicking Area
- Fossicking NOT Permitted - Flora Reserve
- Fossicking NOT Permitted - FMZ1
- Fossicking NOT Permitted - Crown Lease
- Fossicking NOT Permitted - Other
- Other State Forest

- Sealed Road
- Unsealed Road
- Vehicular Track
- Four Wheel Drive
- Walking Track
- River, Creek
- Contours

- Yard-Rural
- Building
- Mine Site
- Tower
- Dam
- Gate

N

0 0.5 1 km

Scale 1 :50,000

© Copyright 10/03/2014, Forestry Corporation of NSW.

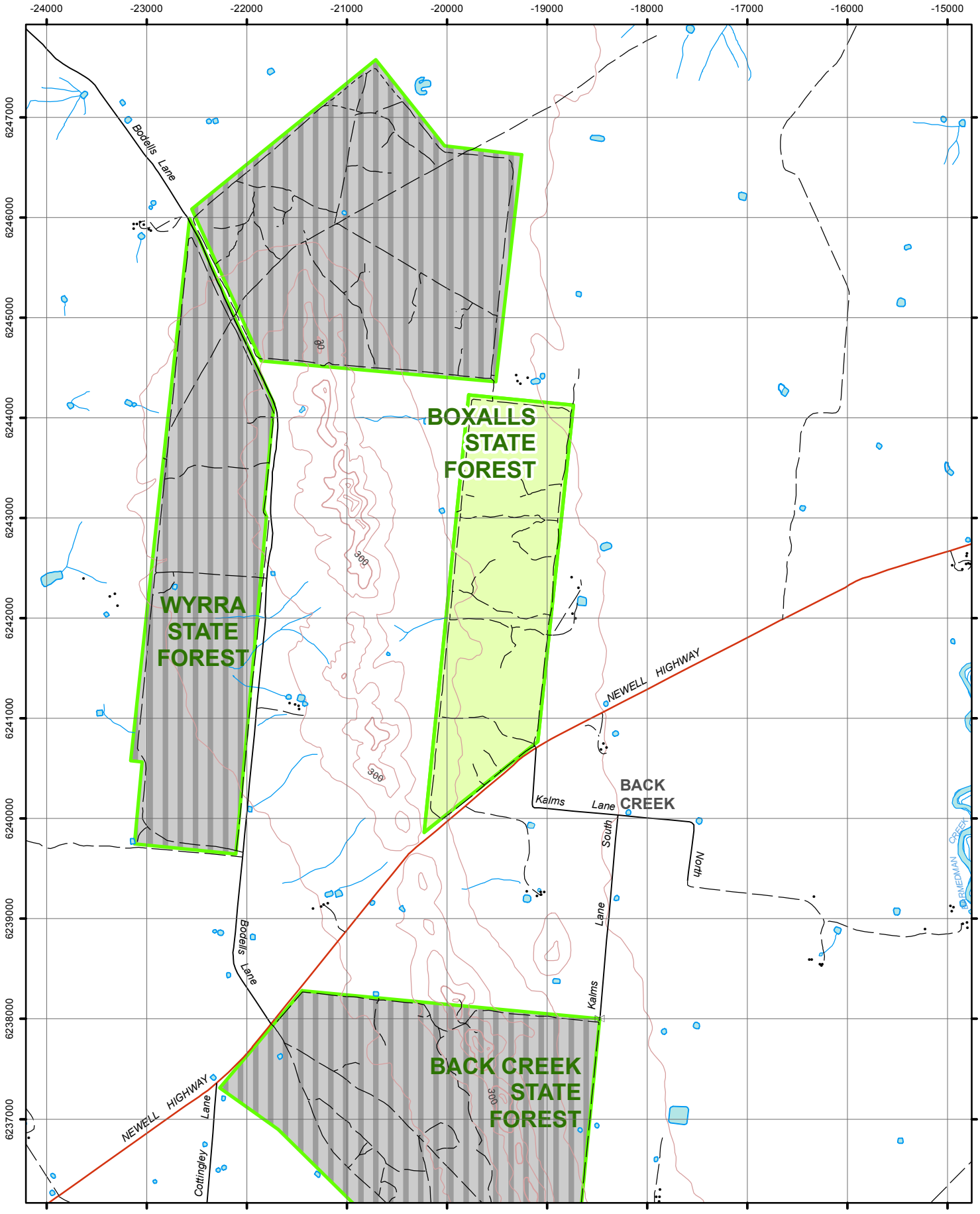

Boxalls State Forest Fossicking Area Map

DISCLAIMER:
This map is not guaranteed to be free from error or omission. Therefore, the State of New South Wales, Forestry Corporation of NSW and its employees disclaim liability of any act done or omission made on the information on the map and any consequences of such acts or omissions.

Forestry Corporation

Contour interval 20 meters
Coordinate System: GDA 1994 MGA Zone 56

- National Park
- State Forest - Permitted Fossicking Area
- Fossicking NOT Permitted - Flora Reserve
- Fossicking NOT Permitted - FMZ1
- Fossicking NOT Permitted - Crown Lease
- Fossicking NOT Permitted - Other
- Other State Forest

- Sealed Road
- Unsealed Road
- Vehicular Track
- Four Wheel Drive
- Walking Track
- River, Creek
- Contours

- Yard-Rural
- Building
- Mine Site
- Tower
- Dam
- Gate

N

0 0.5 1 km

Scale 1 :50,000

© Copyright 10/03/2014, Forestry Corporation of NSW.

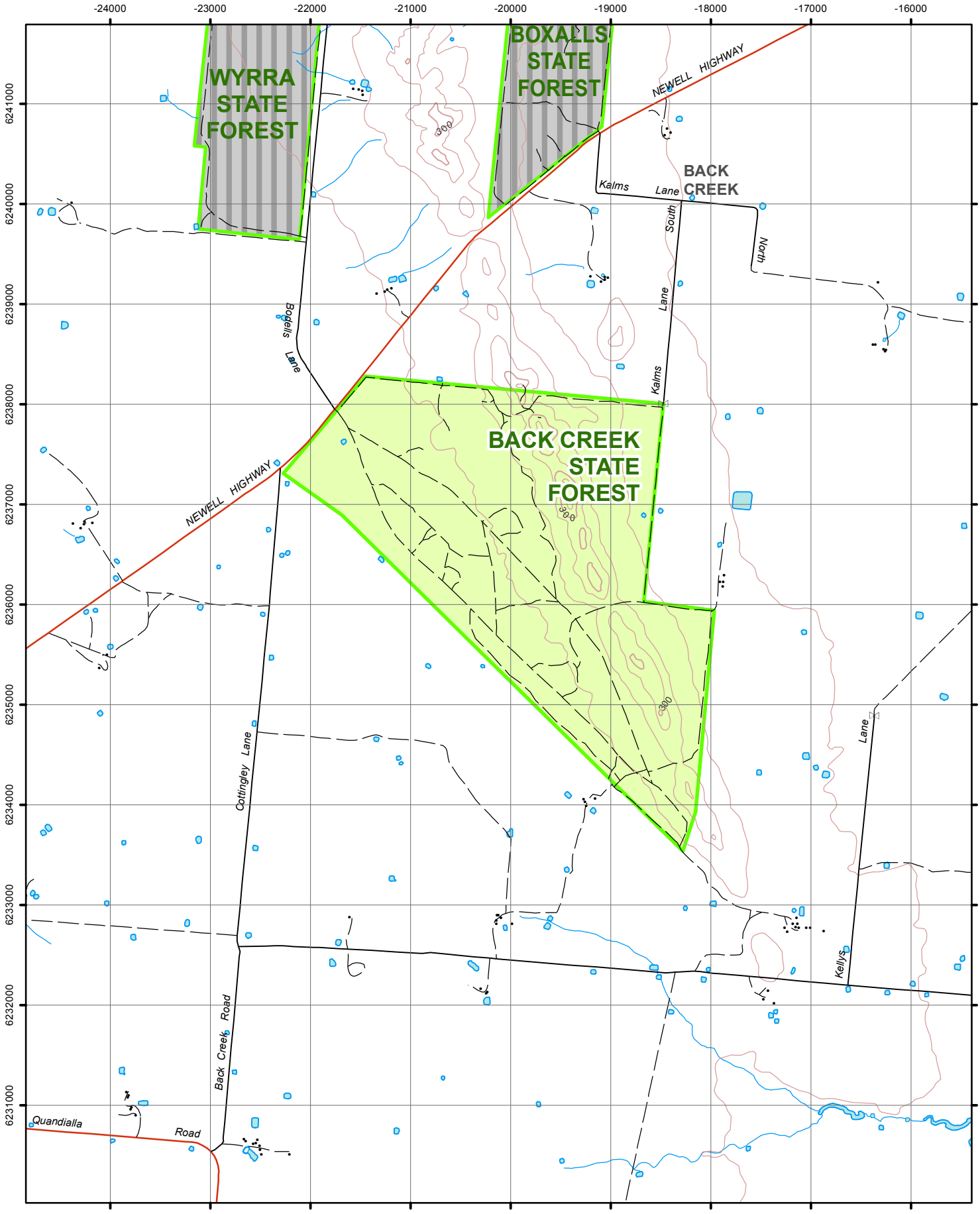

Back Creek State Forest Fossicking Area Map

DISCLAIMER:
This map is not guaranteed to be free from error or omission. Therefore, the State of New South Wales, Forestry Corporation of NSW and its employees disclaim liability of any act done or omission made on the information on the map and any consequences of such acts or omissions.

Forestry Corporation

Contour interval 20 meters
Coordinate System: GDA 1994 MGA Zone 56

- National Park
- State Forest - Permitted Fossicking Area
- Fossicking NOT Permitted - Flora Reserve
- Fossicking NOT Permitted - FMZ1
- Fossicking NOT Permitted - Crown Lease
- Fossicking NOT Permitted - Other
- Other State Forest

- Sealed Road
- Unsealed Road
- Vehicular Track
- Four Wheel Drive
- Walking Track
- River, Creek
- Contours

- Yard-Rural
- Building
- Mine Site
- Tower
- Dam
- Gate

N

0 0.5 1 km

Scale 1 :50,000

© Copyright 10/03/2014, Forestry Corporation of NSW.

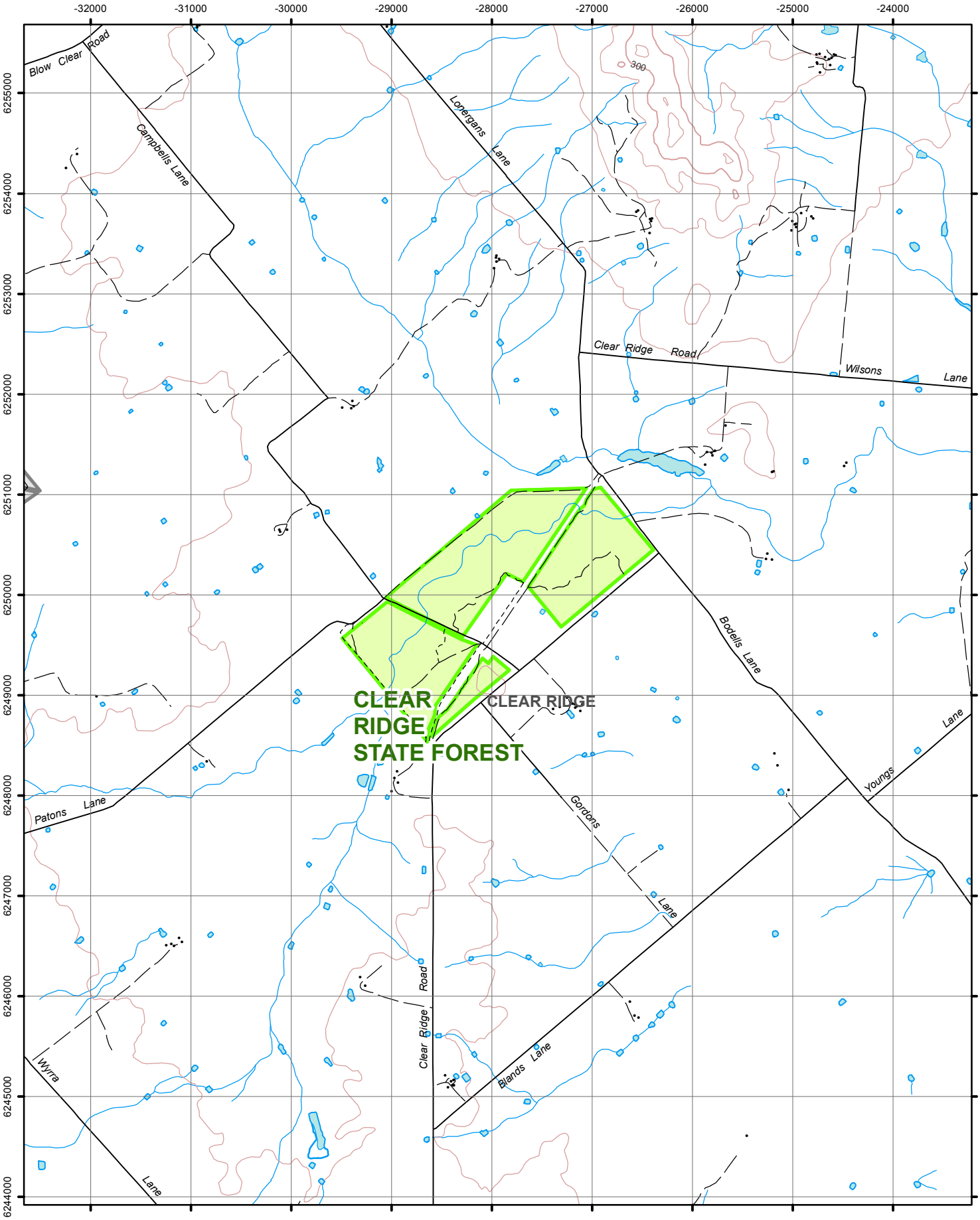

Clear Ridge State Forest Fossicking Area Map

DISCLAIMER:
This map is not guaranteed to be free from error or omission. Therefore, the State of New South Wales, Forestry Corporation of NSW and its employees disclaim liability of any act done or omission made on the information on the map and any consequences of such acts or omissions.

Forestry Corporation

Contour interval 20 meters
Coordinate System: GDA 1994 MGA Zone 56

- National Park
- State Forest - Permitted Fossicking Area
- Fossicking NOT Permitted - Flora Reserve
- Fossicking NOT Permitted - FMZ1
- Fossicking NOT Permitted - Crown Lease
- Fossicking NOT Permitted - Other
- Other State Forest

- Sealed Road
- Unsealed Road
- Vehicular Track
- Four Wheel Drive
- Walking Track
- River, Creek
- Contours

- Yard-Rural
- Building
- Mine Site
- Tower
- Dam
- Gate

N

0 0.5 1 km

Scale 1 :50,000

© Copyright 10/03/2014, Forestry Corporation of NSW.

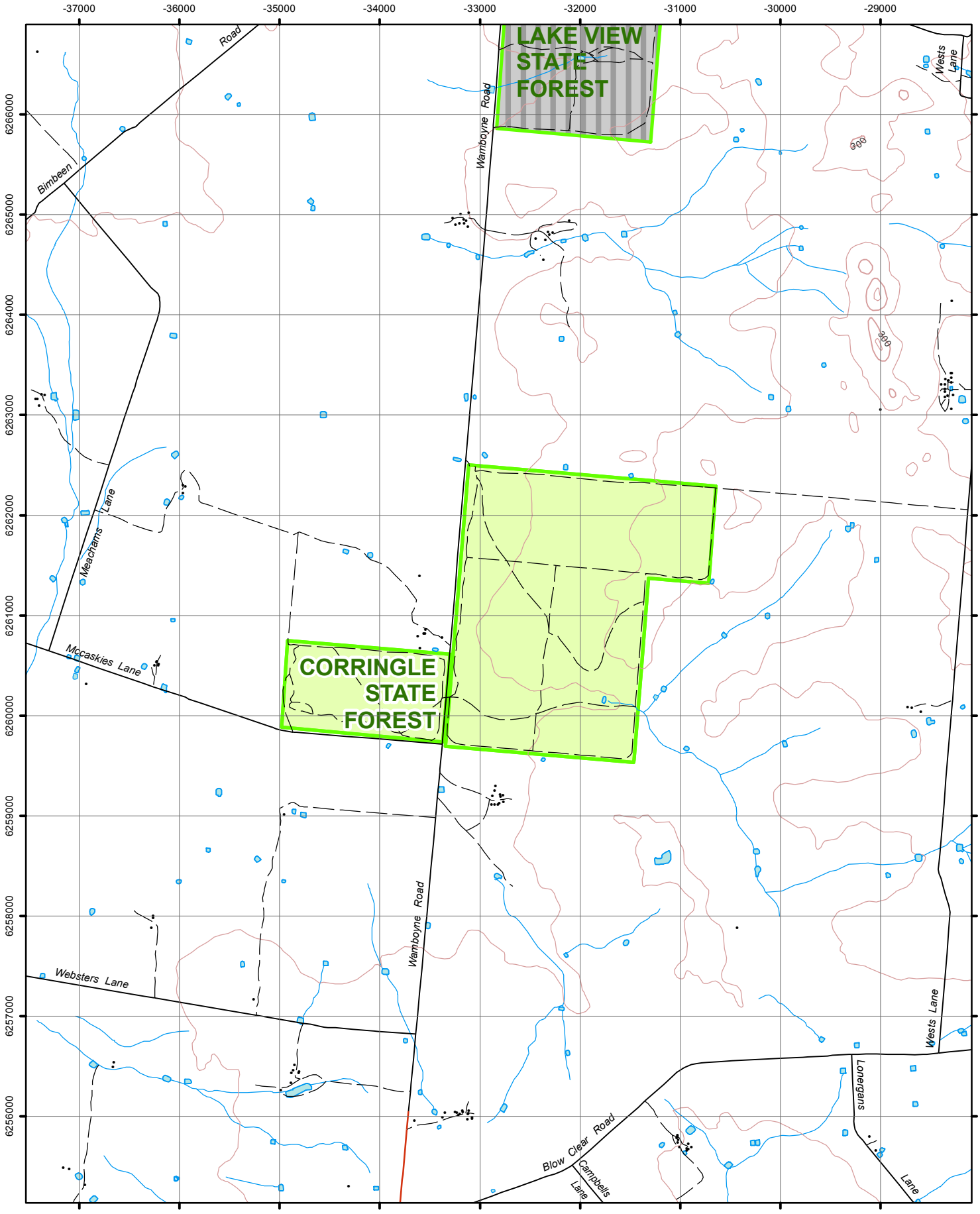

Corringle State Forest Fossicking Area Map

DISCLAIMER:
This map is not guaranteed to be free from error or omission. Therefore, the State of New South Wales, Forestry Corporation of NSW and its employees disclaim liability of any act done or omission made on the information on the map and any consequences of such acts or omissions.

Forestry Corporation

Contour interval 20 meters
Coordinate System: GDA 1994 MGA Zone 56

- National Park
- State Forest - Permitted Fossicking Area
- Fossicking NOT Permitted - Flora Reserve
- Fossicking NOT Permitted - FMZ1
- Fossicking NOT Permitted - Crown Lease
- Fossicking NOT Permitted - Other
- Other State Forest

- Sealed Road
- Unsealed Road
- Vehicular Track
- Four Wheel Drive
- Walking Track
- River, Creek
- Contours

- Yard-Rural
- Building
- Mine Site
- Tower
- Dam
- Gate

N

0 0.5 1 km

Scale 1 :50,000

© Copyright 10/03/2014, Forestry Corporation of NSW.

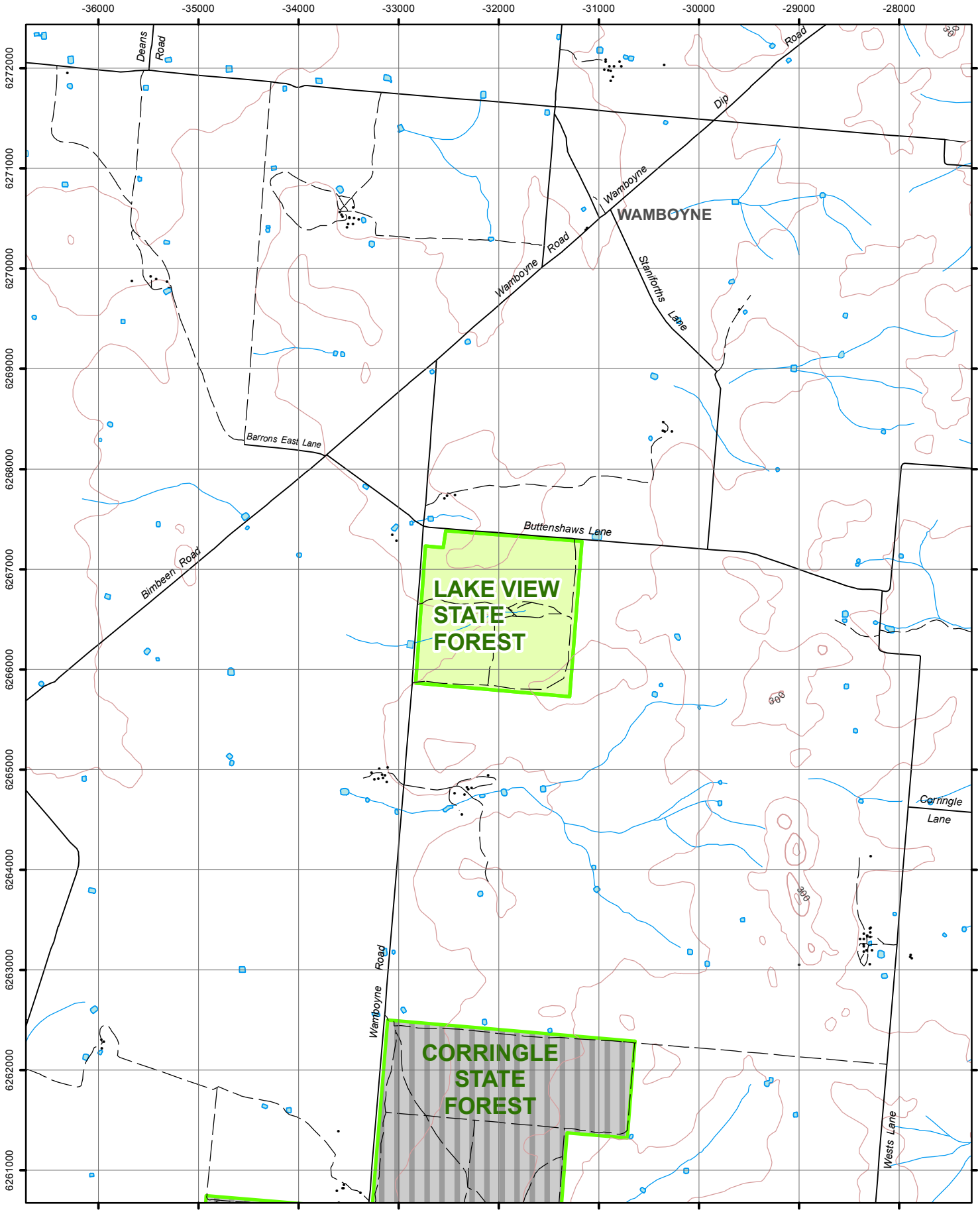

Lake View State Forest Fossicking Area Map

DISCLAIMER:
This map is not guaranteed to be free from error or omission. Therefore, the State of New South Wales, Forestry Corporation of NSW and its employees disclaim liability of any act done or omission made on the information on the map and any consequences of such acts or omissions.

Forestry Corporation

Contour interval 20 meters
Coordinate System: GDA 1994 MGA Zone 56

- National Park
- State Forest - Permitted Fossicking Area
- Fossicking NOT Permitted - Flora Reserve
- Fossicking NOT Permitted - FMZ1
- Fossicking NOT Permitted - Crown Lease
- Fossicking NOT Permitted - Other
- Other State Forest

- Sealed Road
- Unsealed Road
- Vehicular Track
- Four Wheel Drive
- Walking Track
- River, Creek
- Contours

- Yard-Rural
- Building
- Mine Site
- Tower
- Dam
- Gate

N

0 0.5 1 km

Scale 1 :50,000

© Copyright 10/03/2014, Forestry Corporation of NSW.

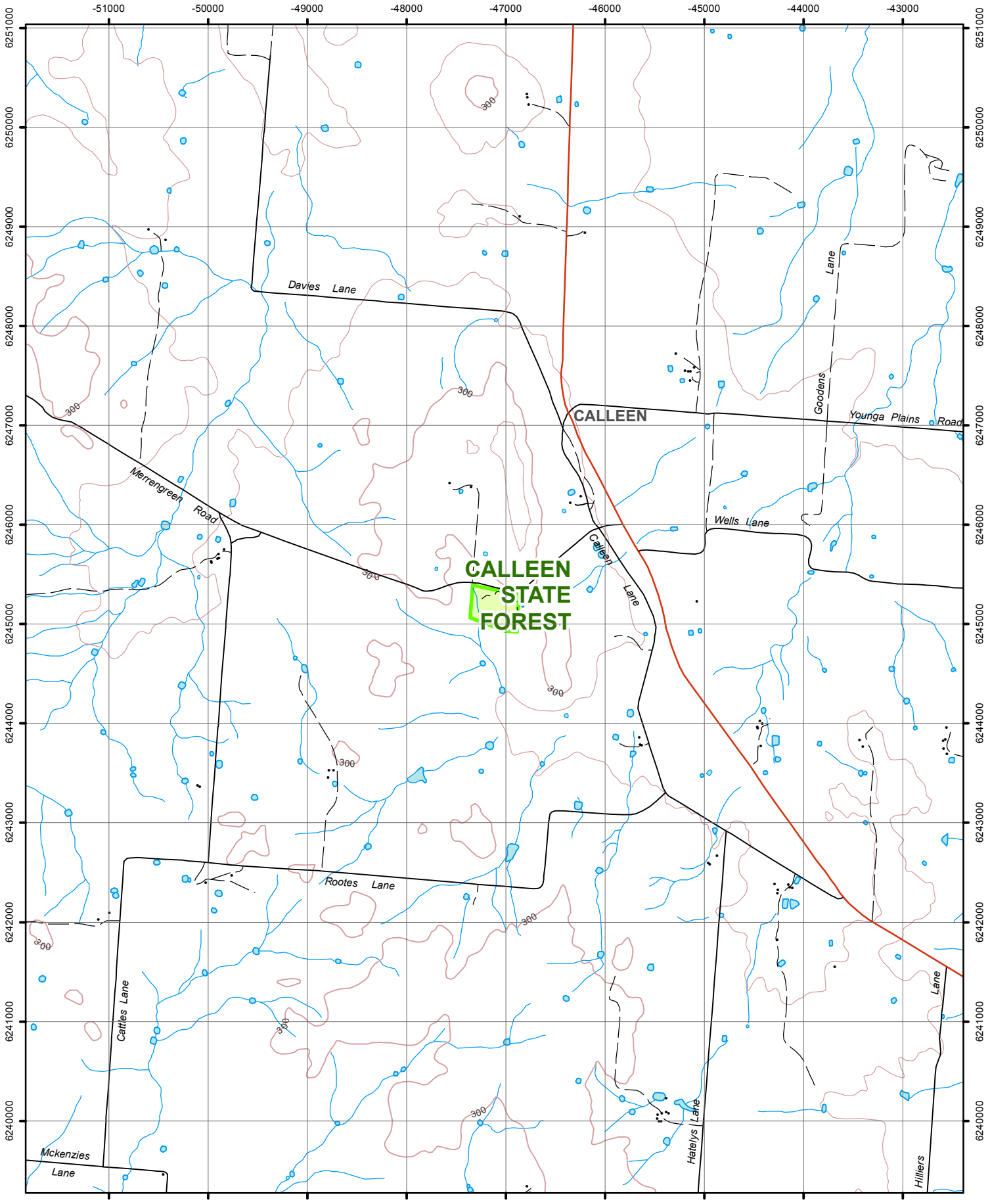

Calleen State Forest Fossicking Area Map

DISCLAIMER:
This map is not guaranteed to be free from error or omission. Therefore, the State of New South Wales, Forestry Corporation of NSW and its employees disclaim liability of any act done or omission made on the information on the map and any consequences of such acts or omissions.

Forestry Corporation

Contour interval 20 meters
Coordinate System: GDA 1994 MGA Zone 56

- National Park
- State Forest - Permitted Fossicking Area
- Fossicking NOT Permitted - Flora Reserve
- Fossicking NOT Permitted - FMZ1
- Fossicking NOT Permitted - Crown Lease
- Fossicking NOT Permitted - Other
- Other State Forest

- Sealed Road
- Unsealed Road
- Vehicular Track
- Four Wheel Drive
- Walking Track
- River, Creek
- Contours

- Yard-Rural
- Building
- Mine Site
- Tower
- Dam
- Gate

N

0 0.5 1 km

Scale 1 :50,000

© Copyright 10/03/2014, Forestry Corporation of NSW.

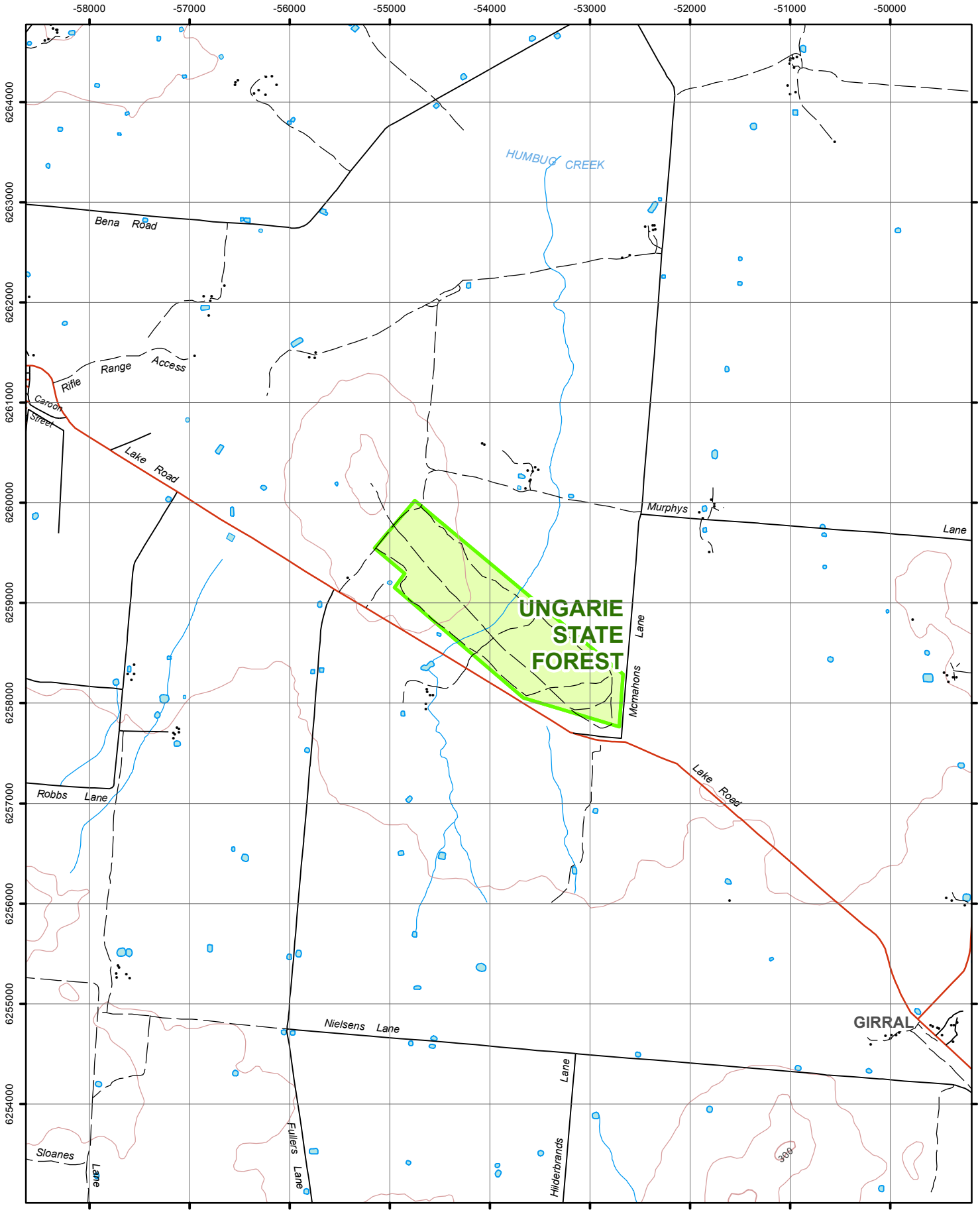

Ungarie State Forest Fossicking Area Map

DISCLAIMER:
This map is not guaranteed to be free from error or omission. Therefore, the State of New South Wales, Forestry Corporation of NSW and its employees disclaim liability of any act done or omission made on the information on the map and any consequences of such acts or omissions.

Forestry Corporation

Contour interval 20 meters
Coordinate System: GDA 1994 MGA Zone 56

- National Park
- State Forest - Permitted Fossicking Area
- Fossicking NOT Permitted - Flora Reserve
- Fossicking NOT Permitted - FMZ1
- Fossicking NOT Permitted - Crown Lease
- Fossicking NOT Permitted - Other
- Other State Forest

- Sealed Road
- Unsealed Road
- Vehicular Track
- Four Wheel Drive
- Walking Track
- River, Creek
- Contours

- Yard-Rural
- Building
- Mine Site
- Tower
- Dam
- Gate

N

0 0.5 1 km

Scale 1 :50,000

© Copyright 10/03/2014, Forestry Corporation of NSW.

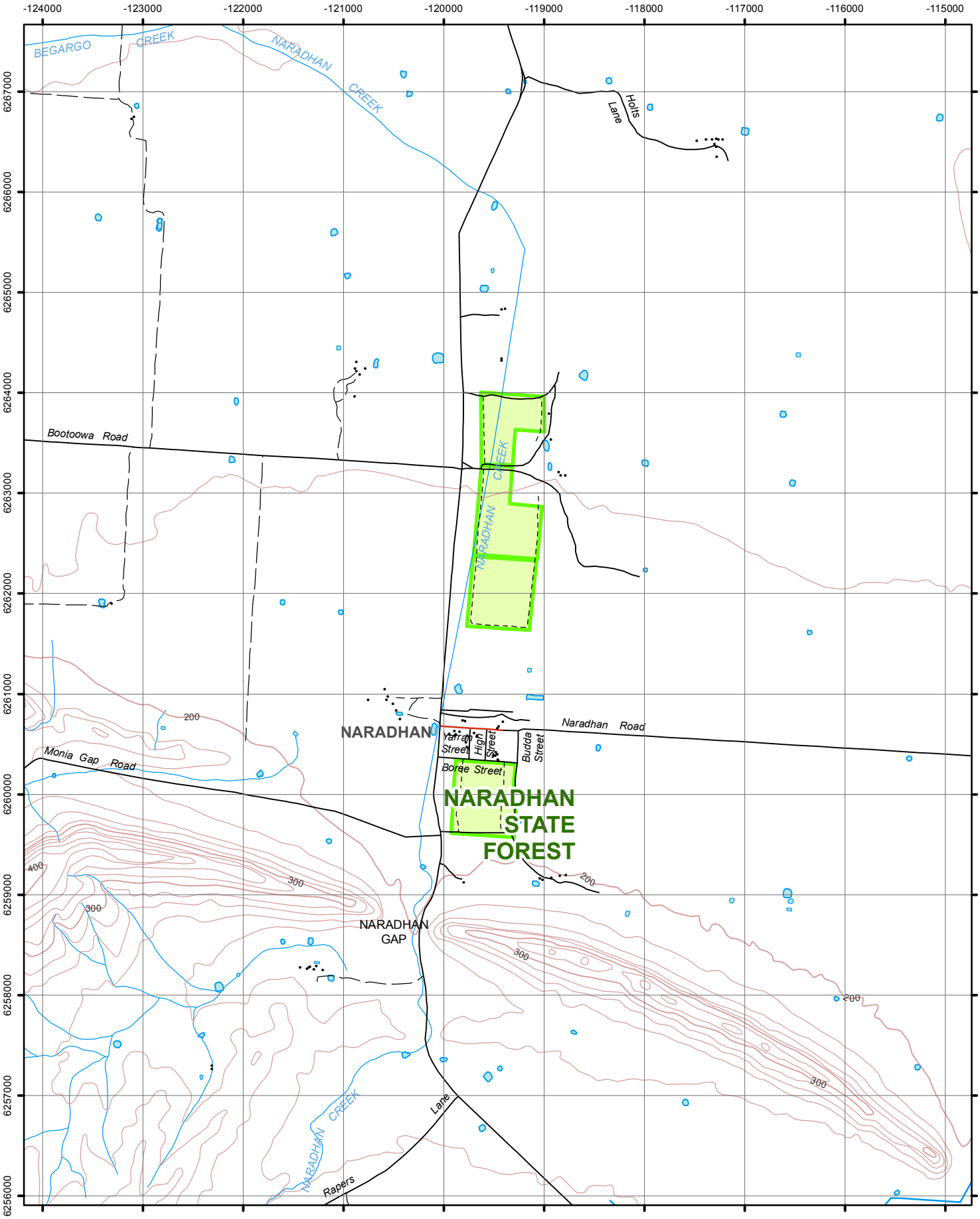

Naradhan State Forest Fossicking Area Map

DISCLAIMER:
This map is not guaranteed to be free from error or omission. Therefore, the State of New South Wales, Forestry Corporation of NSW and its employees disclaim liability of any act done or omission made on the information on the map and any consequences of such acts or omissions.

Forestry Corporation

Contour interval 20 meters
Coordinate System: GDA 1994 MGA Zone 56

- National Park
- State Forest - Permitted Fossicking Area
- Fossicking NOT Permitted - Flora Reserve
- Fossicking NOT Permitted - FMZ1
- Fossicking NOT Permitted - Crown Lease
- Fossicking NOT Permitted - Other
- Other State Forest

- Sealed Road
- Unsealed Road
- Vehicular Track
- Four Wheel Drive
- Walking Track
- River, Creek
- Contours

- Yard-Rural
- Building
- Mine Site
- Tower
- Dam
- Gate

N

0 0.5 1 km

Scale 1 :50,000

© Copyright 10/03/2014, Forestry Corporation of NSW.

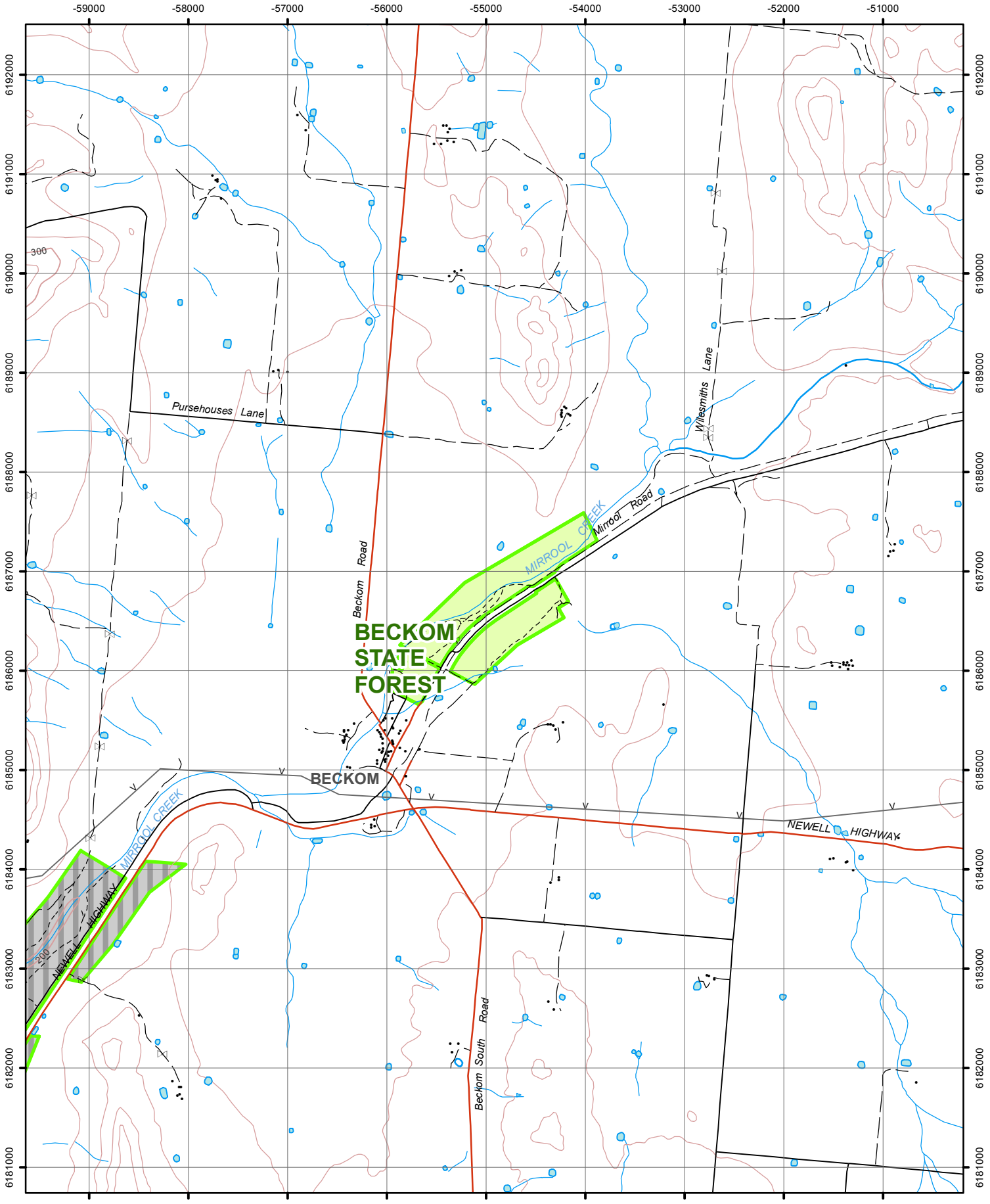

Beckom State Forest Fossicking Area Map

DISCLAIMER:
This map is not guaranteed to be free from error or omission. Therefore, the State of New South Wales, Forestry Corporation of NSW and its employees disclaim liability of any act done or omission made on the information on the map and any consequences of such acts or omissions.

Forestry Corporation

Contour interval 20 meters
Coordinate System: GDA 1994 MGA Zone 56

- National Park
- State Forest - Permitted Fossicking Area
- Fossicking NOT Permitted - Flora Reserve
- Fossicking NOT Permitted - FMZ1
- Fossicking NOT Permitted - Crown Lease
- Fossicking NOT Permitted - Other
- Other State Forest

- Sealed Road
- Unsealed Road
- Vehicular Track
- Four Wheel Drive
- Walking Track
- River, Creek
- Contours

- Yard-Rural
- Building
- Mine Site
- Tower
- Dam
- Gate

N

0 0.5 1 km

Scale 1 :50,000

© Copyright 10/03/2014, Forestry Corporation of NSW.

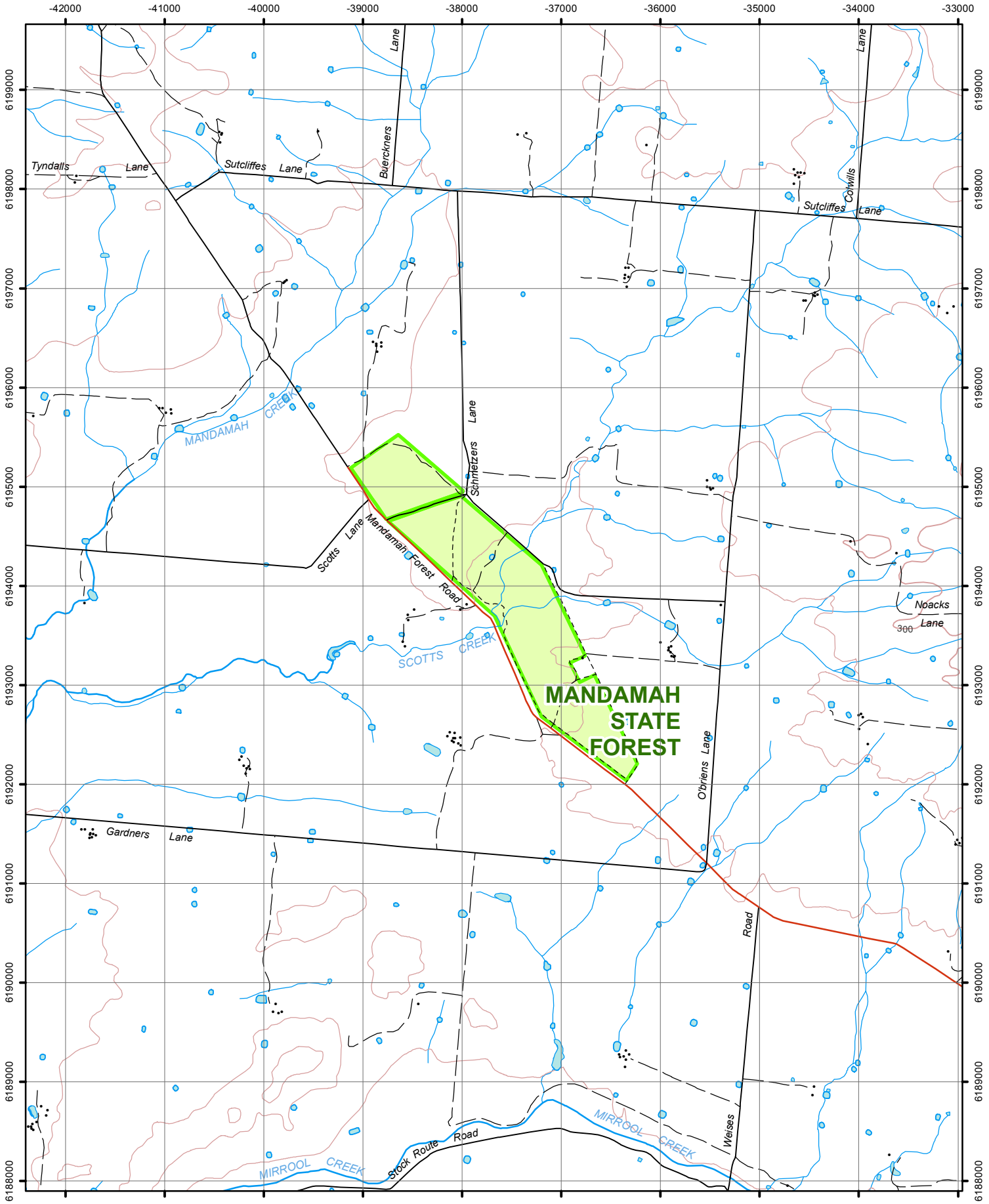

Mandamah State Forest Fossicking Area Map

DISCLAIMER:
This map is not guaranteed to be free from error or omission. Therefore, the State of New South Wales, Forestry Corporation of NSW and its employees disclaim liability of any act done or omission made on the information on the map and any consequences of such acts or omissions.

Forestry Corporation

Contour interval 20 meters
Coordinate System: GDA 1994 MGA Zone 56

- National Park
- State Forest - Permitted Fossicking Area
- Fossicking NOT Permitted - Flora Reserve
- Fossicking NOT Permitted - FMZ1
- Fossicking NOT Permitted - Crown Lease
- Fossicking NOT Permitted - Other
- Other State Forest

- Sealed Road
- Unsealed Road
- Vehicular Track
- Four Wheel Drive
- Walking Track
- River, Creek
- Contours

- Yard-Rural
- Building
- Mine Site
- Tower
- Dam
- Gate

N

0 0.5 1 km

Scale 1 :50,000

© Copyright 10/03/2014, Forestry Corporation of NSW.

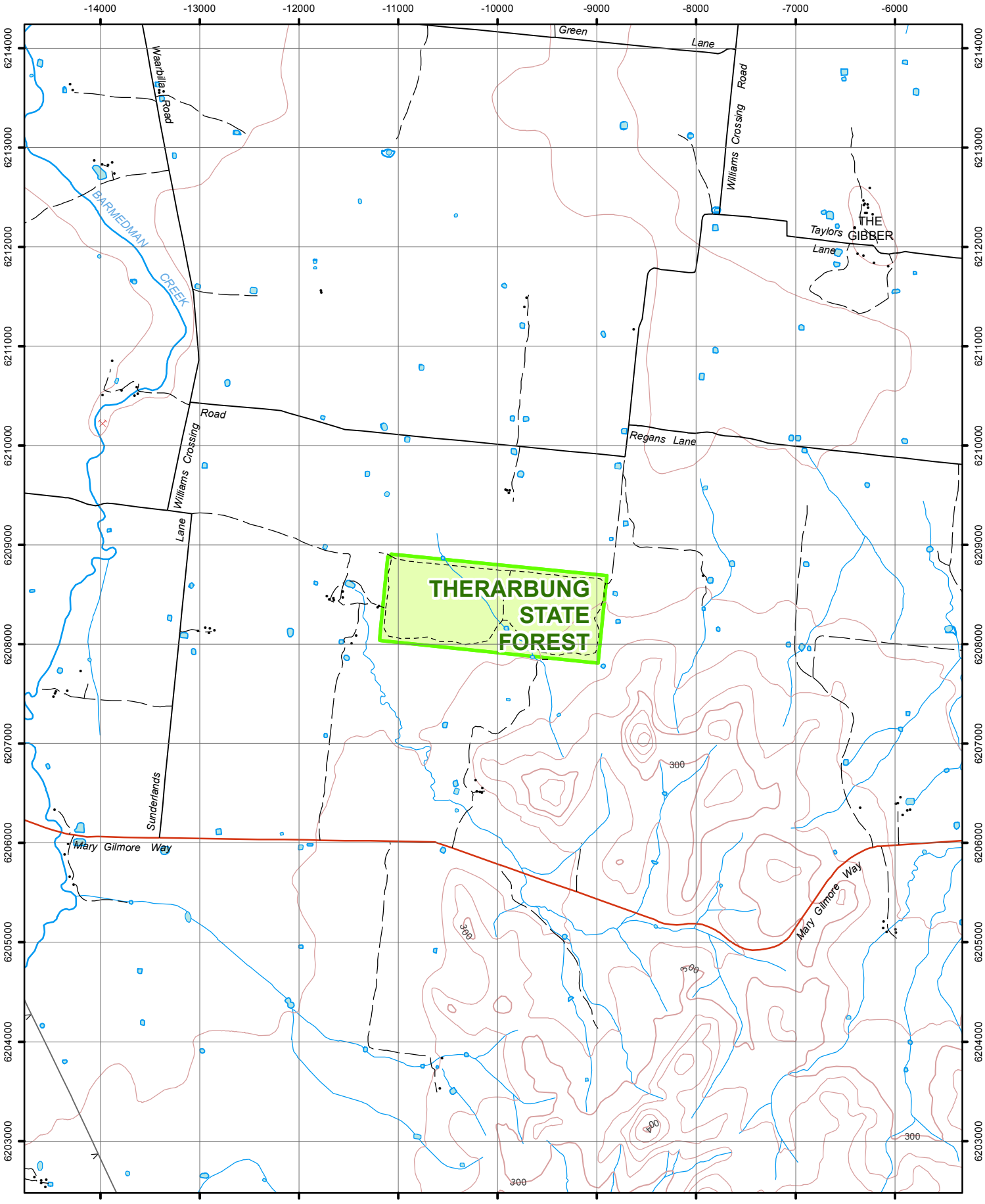

Therarbung State Forest Fossicking Area Map

DISCLAIMER:
This map is not guaranteed to be free from error or omission. Therefore, the State of New South Wales, Forestry Corporation of NSW and its employees disclaim liability of any act done or omission made on the information on the map and any consequences of such acts or omissions.

Forestry Corporation

Contour interval 20 meters
Coordinate System: GDA 1994 MGA Zone 56

- National Park
- State Forest - Permitted Fossicking Area
- Fossicking NOT Permitted - Flora Reserve
- Fossicking NOT Permitted - FMZ1
- Fossicking NOT Permitted - Crown Lease
- Fossicking NOT Permitted - Other
- Other State Forest

- Sealed Road
- Unsealed Road
- Vehicular Track
- Four Wheel Drive
- Walking Track
- River, Creek
- Contours

- Yard-Rural
- Building
- Mine Site
- Tower
- Dam
- Gate

N

0 0.5 1 km

Scale 1 :50,000

© Copyright 10/03/2014, Forestry Corporation of NSW.

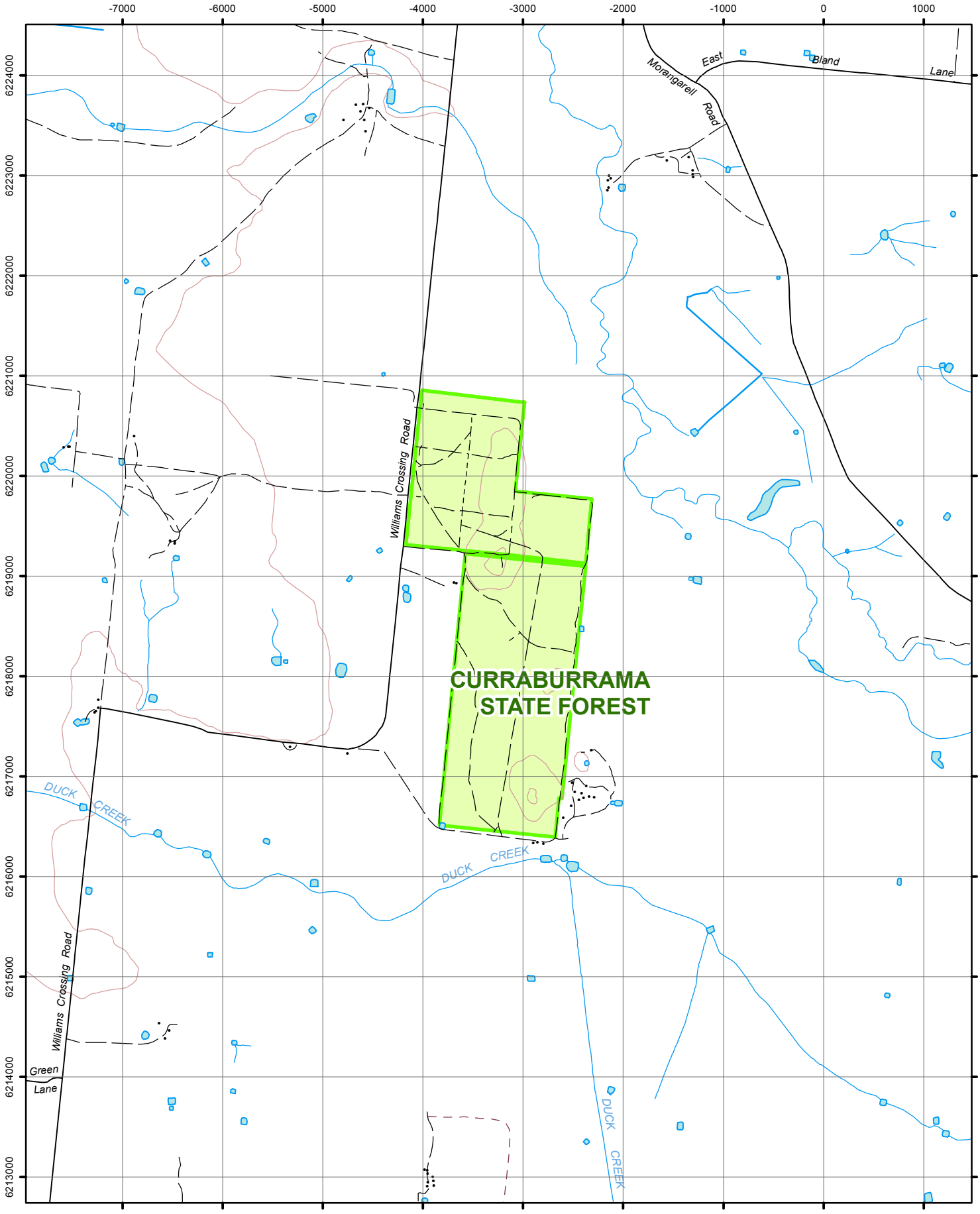

Curraburrama State Forest Fossicking Area Map

DISCLAIMER:
This map is not guaranteed to be free from error or omission. Therefore, the State of New South Wales, Forestry Corporation of NSW and its employees disclaim liability of any act done or omission made on the information on the map and any consequences of such acts or omissions.

Forestry Corporation

Contour interval 20 meters
Coordinate System: GDA 1994 MGA Zone 56

- National Park
- State Forest - Permitted Fossicking Area
- Fossicking NOT Permitted - Flora Reserve
- Fossicking NOT Permitted - FMZ1
- Fossicking NOT Permitted - Crown Lease
- Fossicking NOT Permitted - Other
- Other State Forest

- Sealed Road
- Unsealed Road
- Vehicular Track
- Four Wheel Drive
- Walking Track
- River, Creek
- Contours

- Yard-Rural
- Building
- Mine Site
- Tower
- Dam
- Gate

N

0 0.5 1 km

Scale 1 :50,000

© Copyright 10/03/2014, Forestry Corporation of NSW.

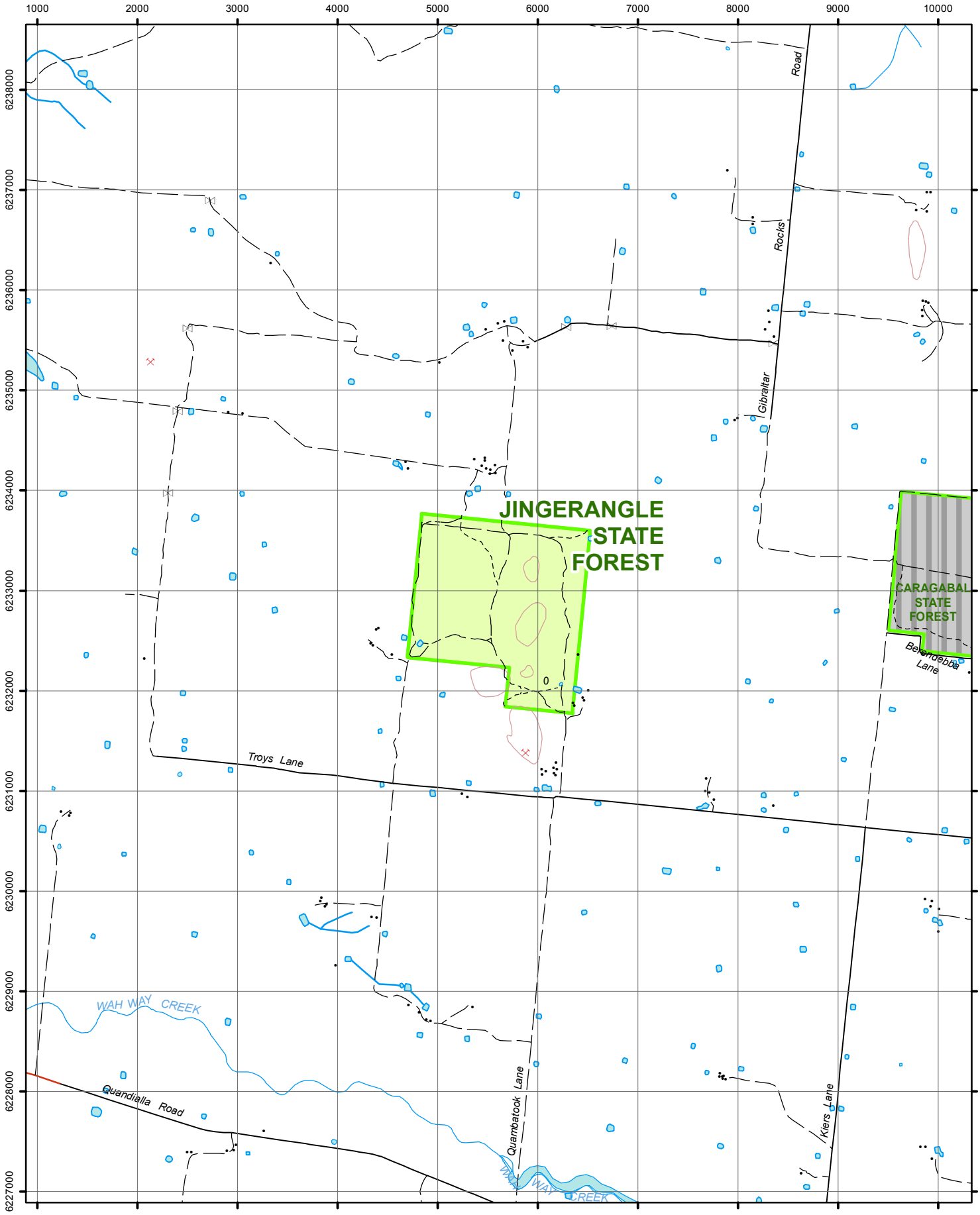

Jingerangle State Forest Fossicking Area Map

DISCLAIMER:
This map is not guaranteed to be free from error or omission. Therefore, the State of New South Wales, Forestry Corporation of NSW and its employees disclaim liability of any act done or omission made on the information on the map and any consequences of such acts or omissions.

Forestry Corporation

Contour interval 20 meters
Coordinate System: GDA 1994 MGA Zone 56

- National Park
- State Forest - Permitted Fossicking Area
- Fossicking NOT Permitted - Flora Reserve
- Fossicking NOT Permitted - FMZ1
- Fossicking NOT Permitted - Crown Lease
- Fossicking NOT Permitted - Other
- Other State Forest

- Sealed Road
- Unsealed Road
- Vehicular Track
- Four Wheel Drive
- Walking Track
- River, Creek
- Contours

- Yard-Rural
- Building
- Mine Site
- Tower
- Dam
- Gate

N

0 0.5 1 km

Scale 1 :50,000

© Copyright 10/03/2014, Forestry Corporation of NSW.

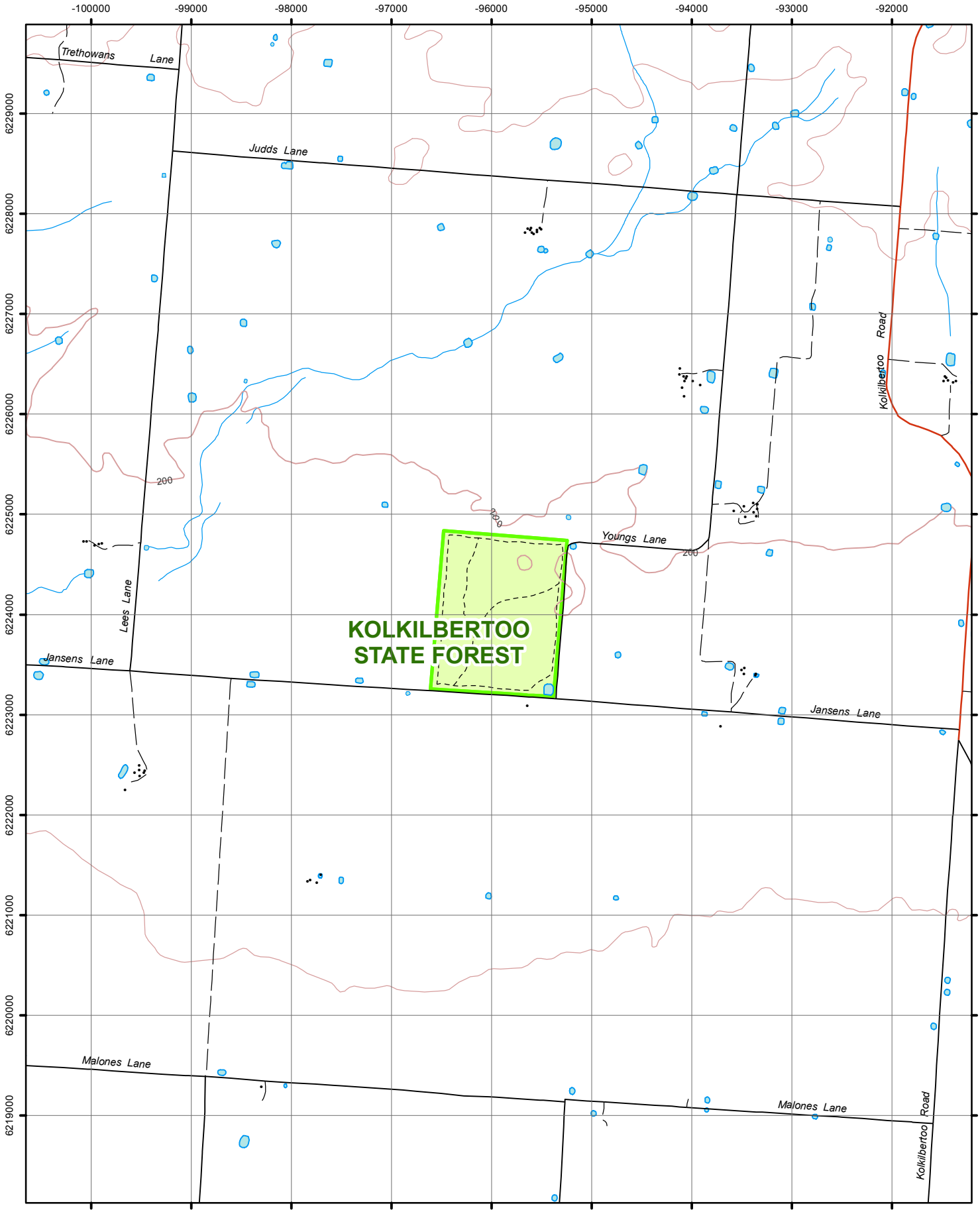

Kolkilbertoo State Forest Fossicking Area Map

DISCLAIMER:
This map is not guaranteed to be free from error or omission. Therefore, the State of New South Wales, Forestry Corporation of NSW and its employees disclaim liability of any act done or omission made on the information on the map and any consequences of such acts or omissions.

Forestry Corporation

Contour interval 20 meters
Coordinate System: GDA 1994 MGA Zone 56

- National Park
- State Forest - Permitted Fossicking Area
- Fossicking NOT Permitted - Flora Reserve
- Fossicking NOT Permitted - FMZ1
- Fossicking NOT Permitted - Crown Lease
- Fossicking NOT Permitted - Other
- Other State Forest

- Sealed Road
- Unsealed Road
- Vehicular Track
- Four Wheel Drive
- Walking Track
- River, Creek
- Contours

- Yard-Rural
- Building
- Mine Site
- Tower
- Dam
- Gate

N

0 0.5 1 km

Scale 1 :50,000

© Copyright 10/03/2014, Forestry Corporation of NSW.

Fossicking in State Forests within Bland Shire

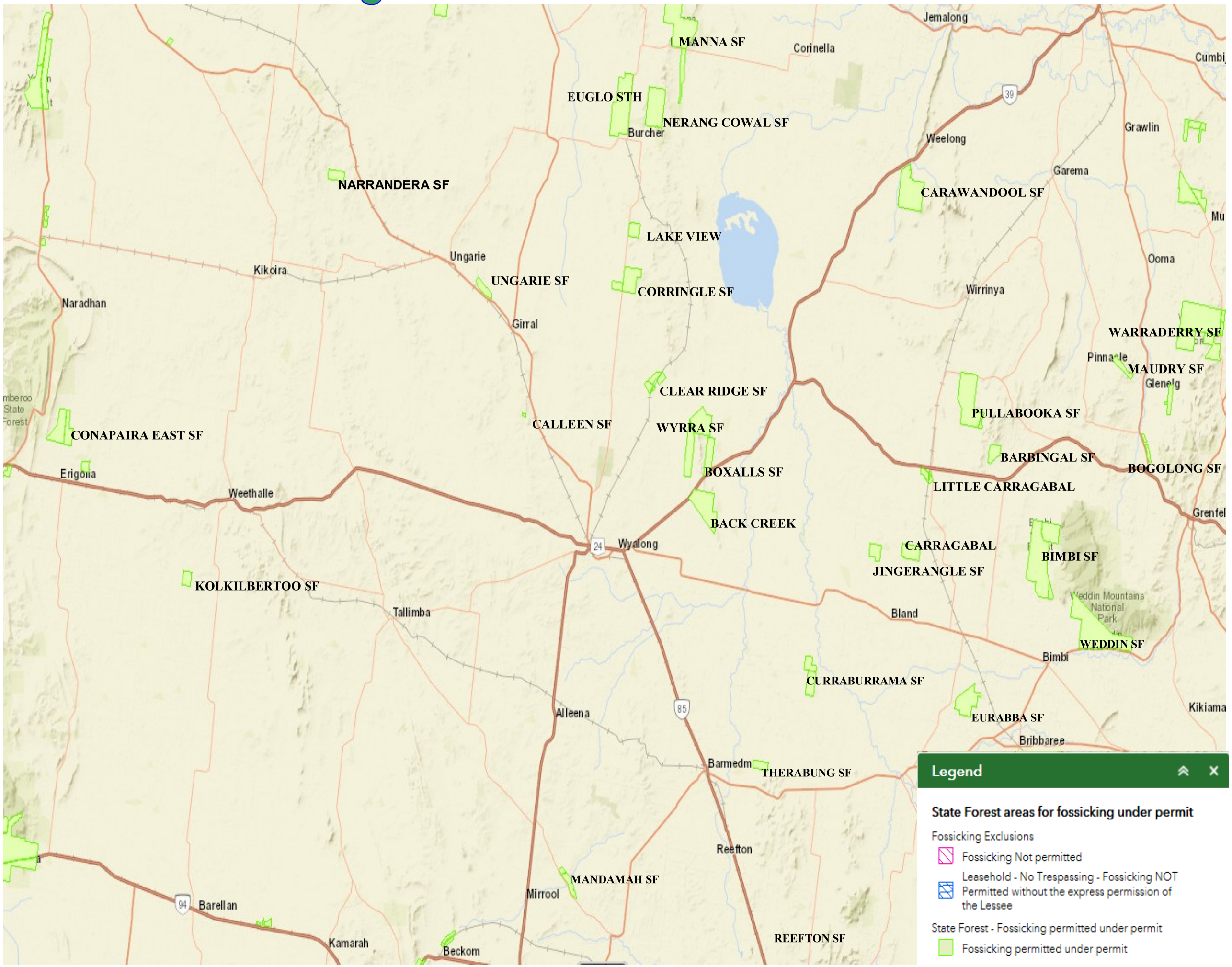

PERMIT URL:
forestrycorporation.com.au/visit/activities/fossicking

Forestry Corp Head Office
121-131 Oratava Ave
West Pennant Hills

Phone: 9872 0111
Fax: 9871 6941
Email: info@fcnsw.com.au

Visiting forests enquiries:
1300 655 687

Cost

The cost of a yearly fossicking permit is $27.50 inclusive of GST.
A permit can cover a family group with a maximum of 5 people (2 adults and 3 children under 18 years of age).

When Fossicking

Make sure you have a copy of your permit with you. Authorities will ask to see it and fines may be issued if it is not presented.
Follow advice and directions in this guide to fossicking in NSW.
Abide by the conditions of the permit.

Where an approved native title determination under the Commonwealth Native Title Act 1993 provides that native title exists on the land the subject of this permit, the

Permittee must obtain the consent of the relevant registered native title body corporate with respect to that native title, to carry out fossicking.

Permitted activities and materials

Fossicking is permitted in NSW forests and requires a fossicking permit. This permit gives you the permission to search for and collect fossicking materials using hand tools and is for recreational, tourist or educational purposes only.